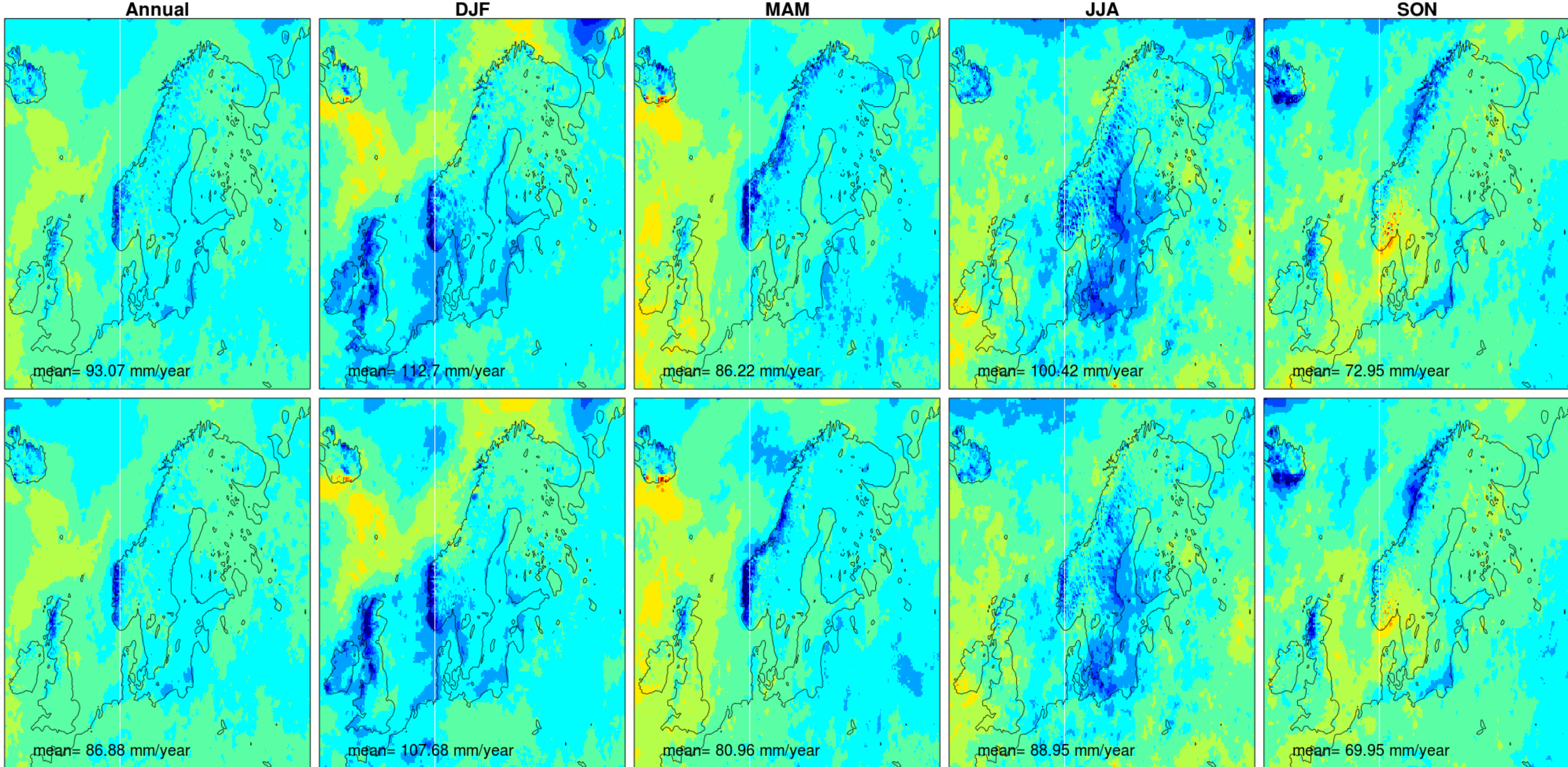


Precipitation change (2071-2100 (RCP4.5) vs. 1971-2000) [mm/year] | Top: Raw | Bottom: Bias-corrected (METNO-QMAP-MESAN-1989-2010)



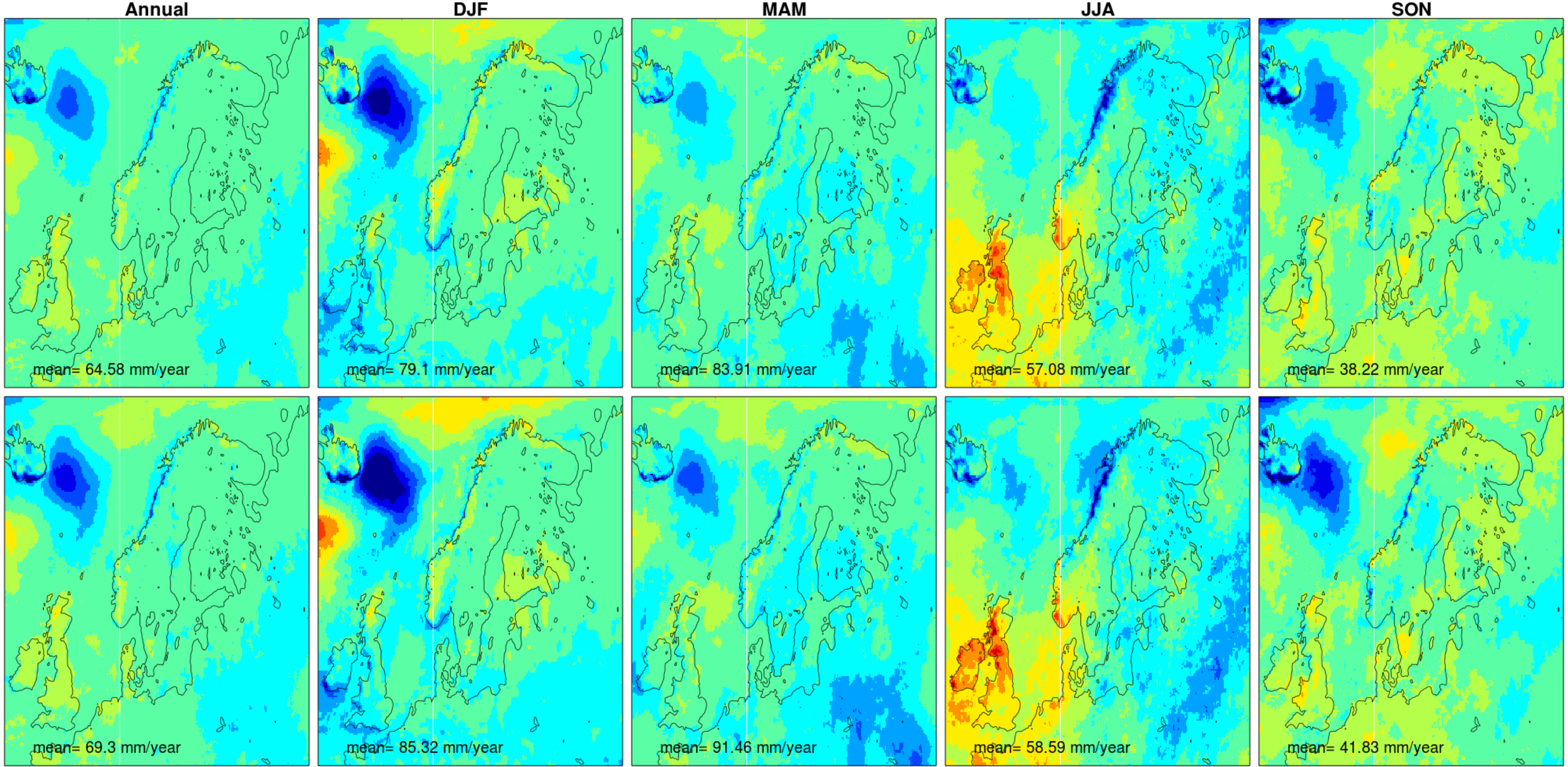
CLMcom-CCLM4-8-17 driven by CNRM-CERFACS-CNRM-CM5



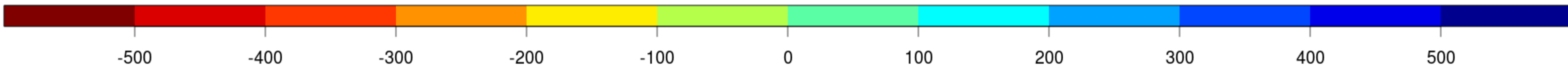
Precipitation change (2071-2100 (RCP4.5) vs. 1971-2000) [mm/year] | Top: Raw | Bottom: Bias-corrected (METNO-QMAP-MESAN-1989-2010)



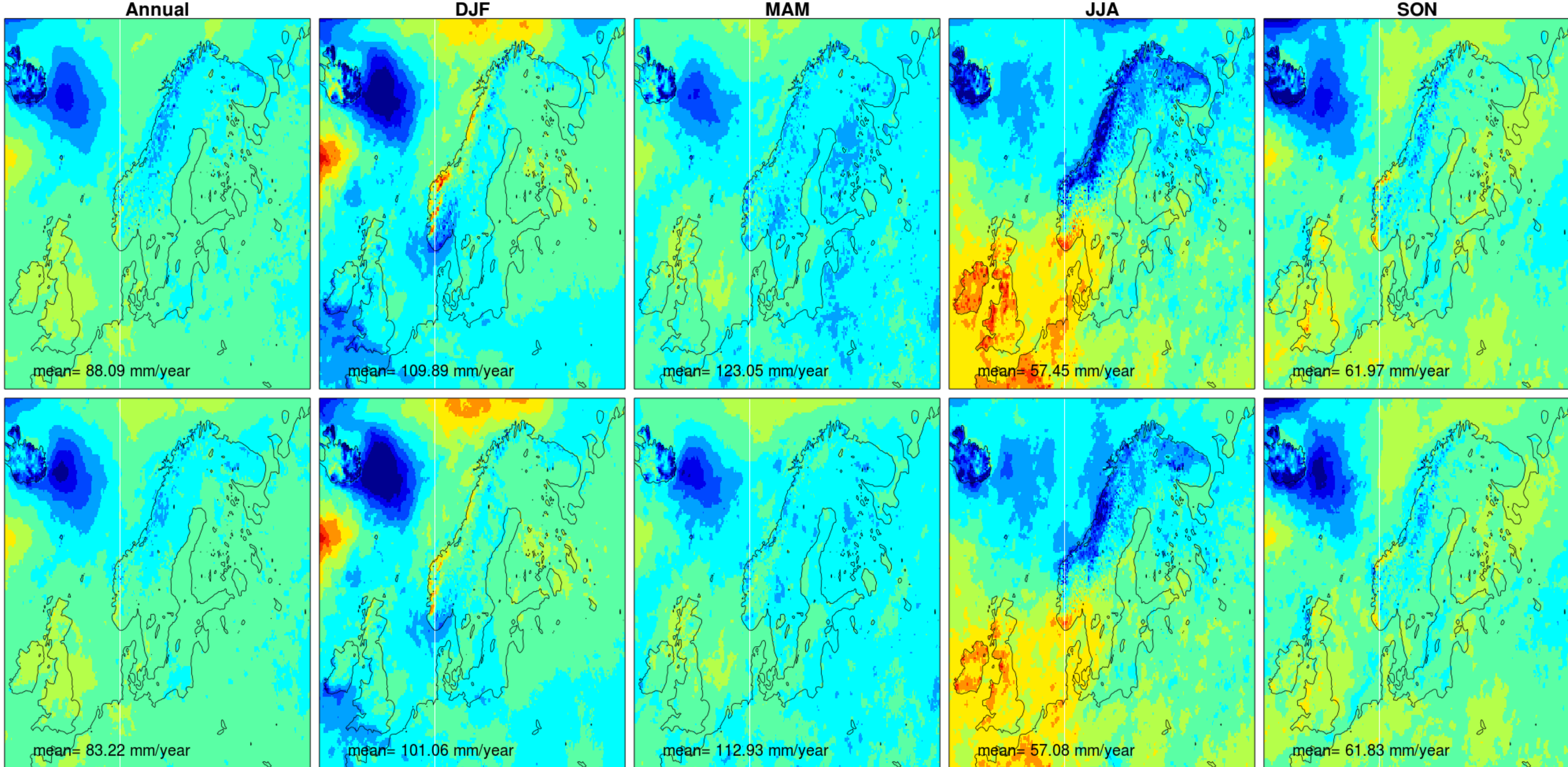
SMHI-RCA4 driven by CNRM-CERFACS-CNRM-CM5



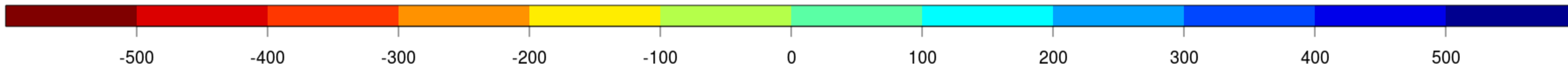
Precipitation change (2071-2100 (RCP4.5) vs. 1971-2000) [mm/year] | Top: Raw | Bottom: Bias-corrected (METNO-QMAP-MESAN-1989-2010)



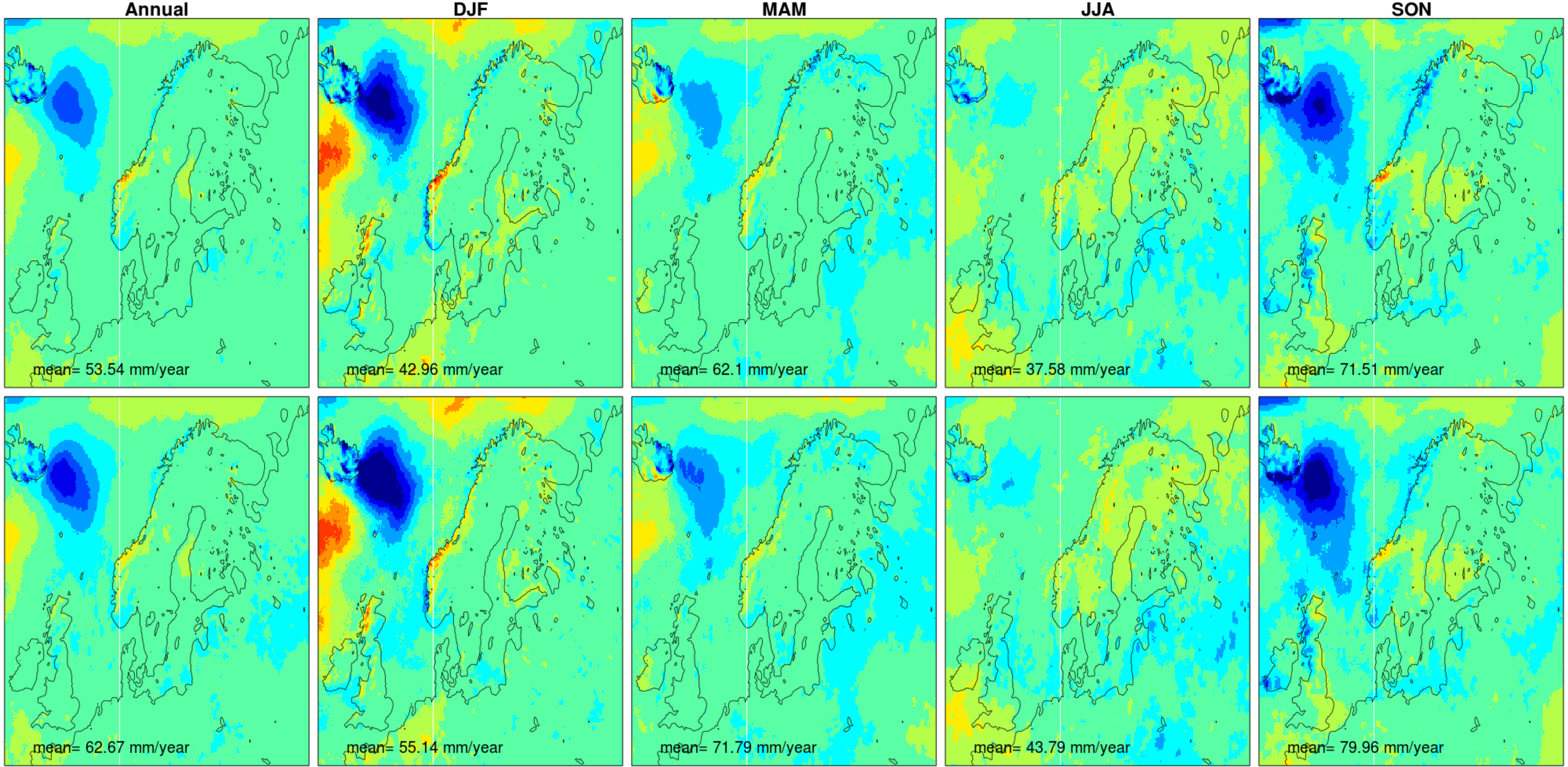
CLMcom-CCLM4-8-17 driven by ICHEC-EC-EARTH



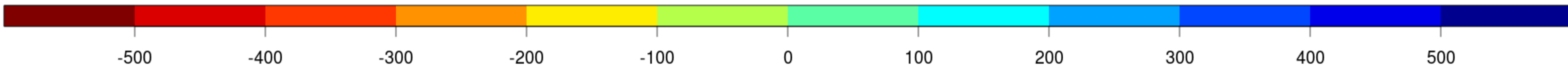
Precipitation change (2071-2100 (RCP4.5) vs. 1971-2000) [mm/year] | Top: Raw | Bottom: Bias-corrected (METNO-QMAP-MESAN-1989-2010)

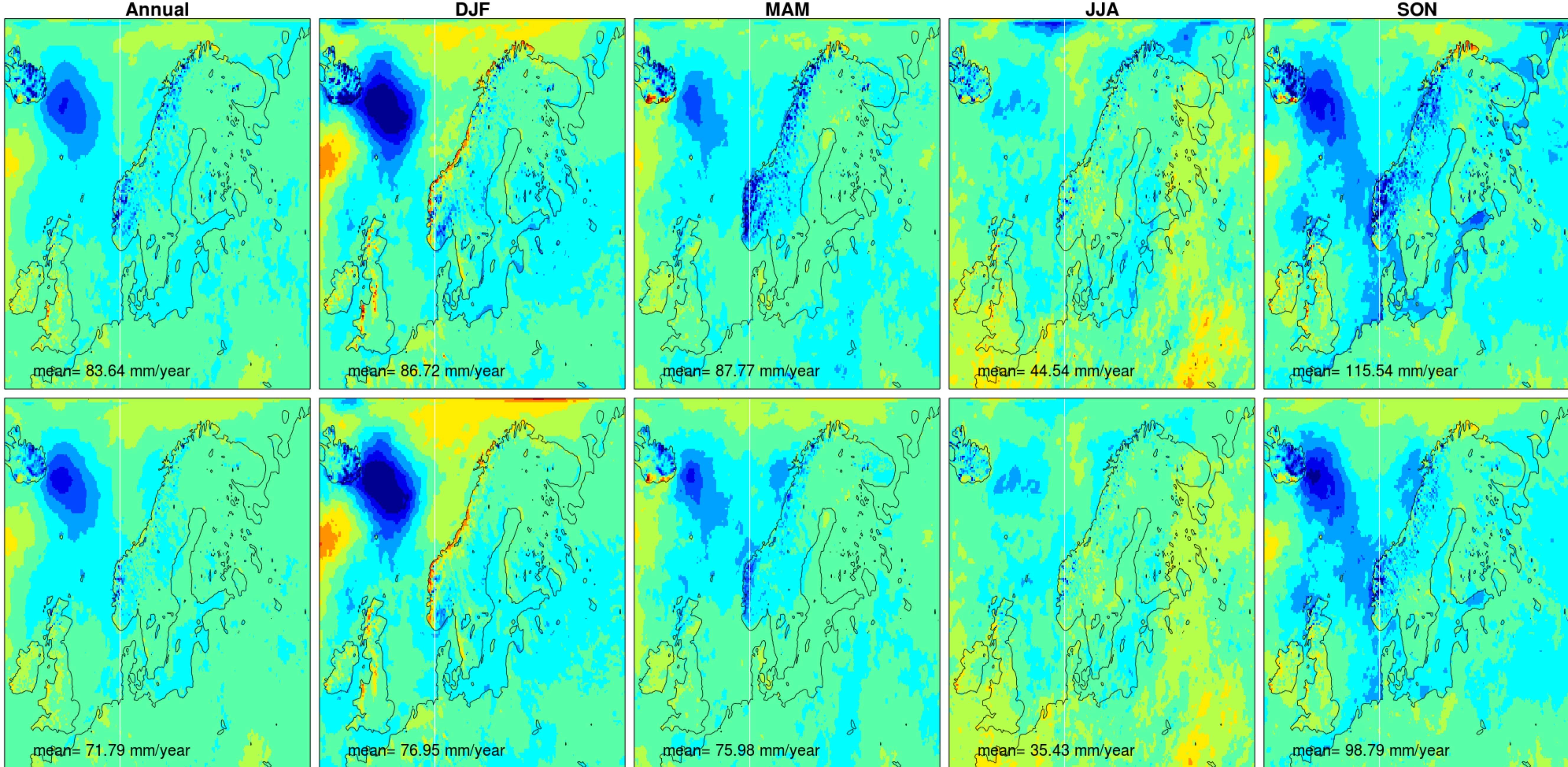


SMHI-RCA4 driven by ICHEC-EC-EARTH

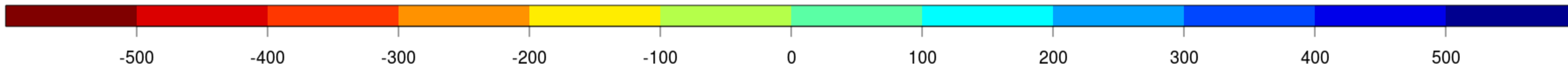


Precipitation change (2071-2100 (RCP4.5) vs. 1971-2000) [mm/year] | Top: Raw | Bottom: Bias-corrected (METNO-QMAP-MESAN-1989-2010)

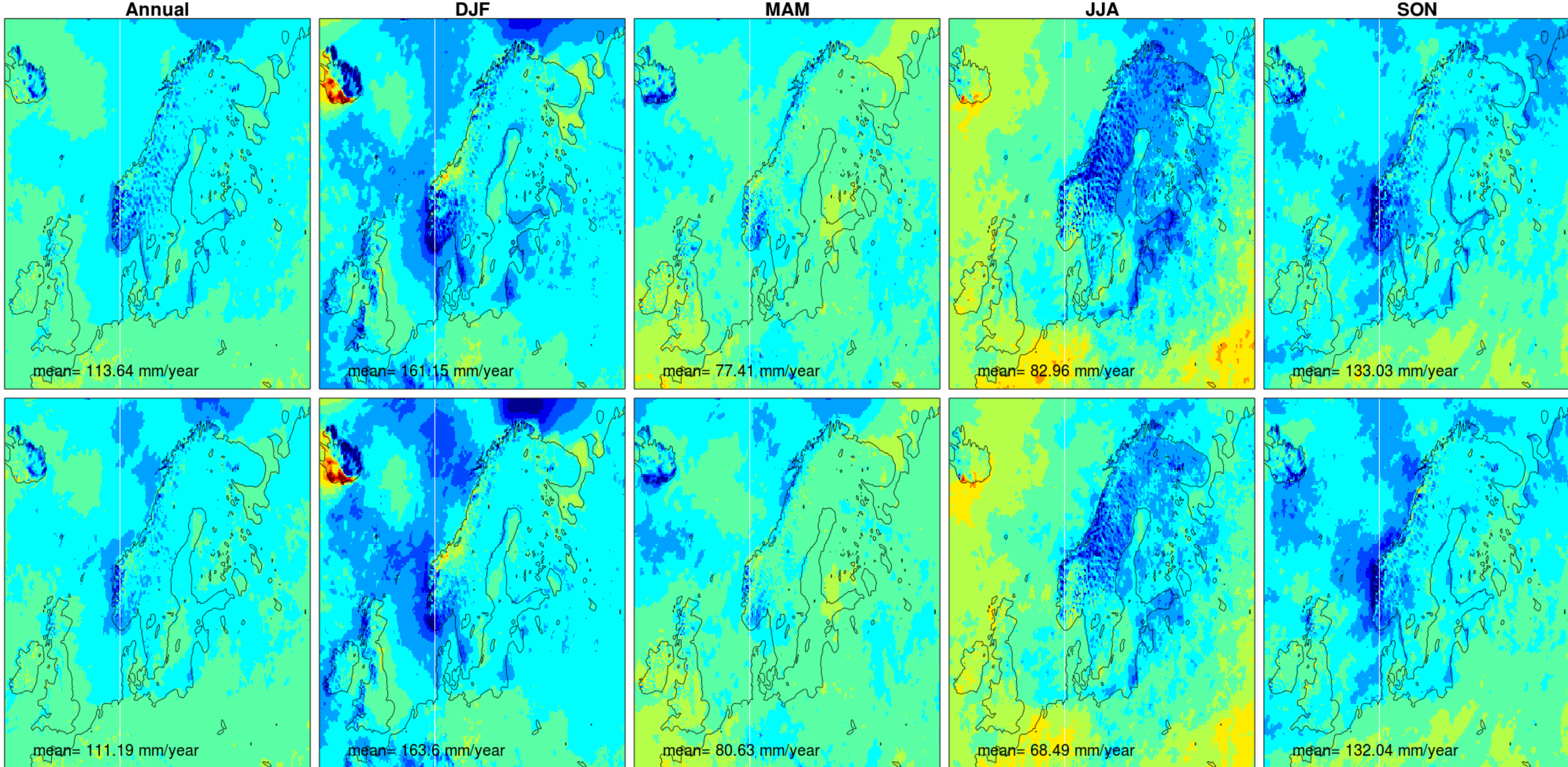




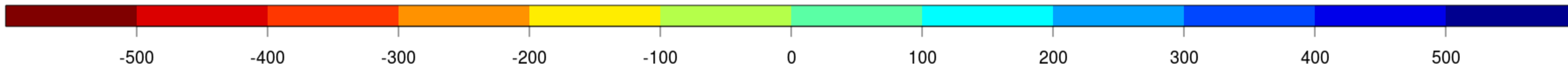
Precipitation change (2071-2100 (RCP4.5) vs. 1971-2000) [mm/year] | Top: Raw | Bottom: Bias-corrected (METNO-QMAP-MESAN-1989-2010)



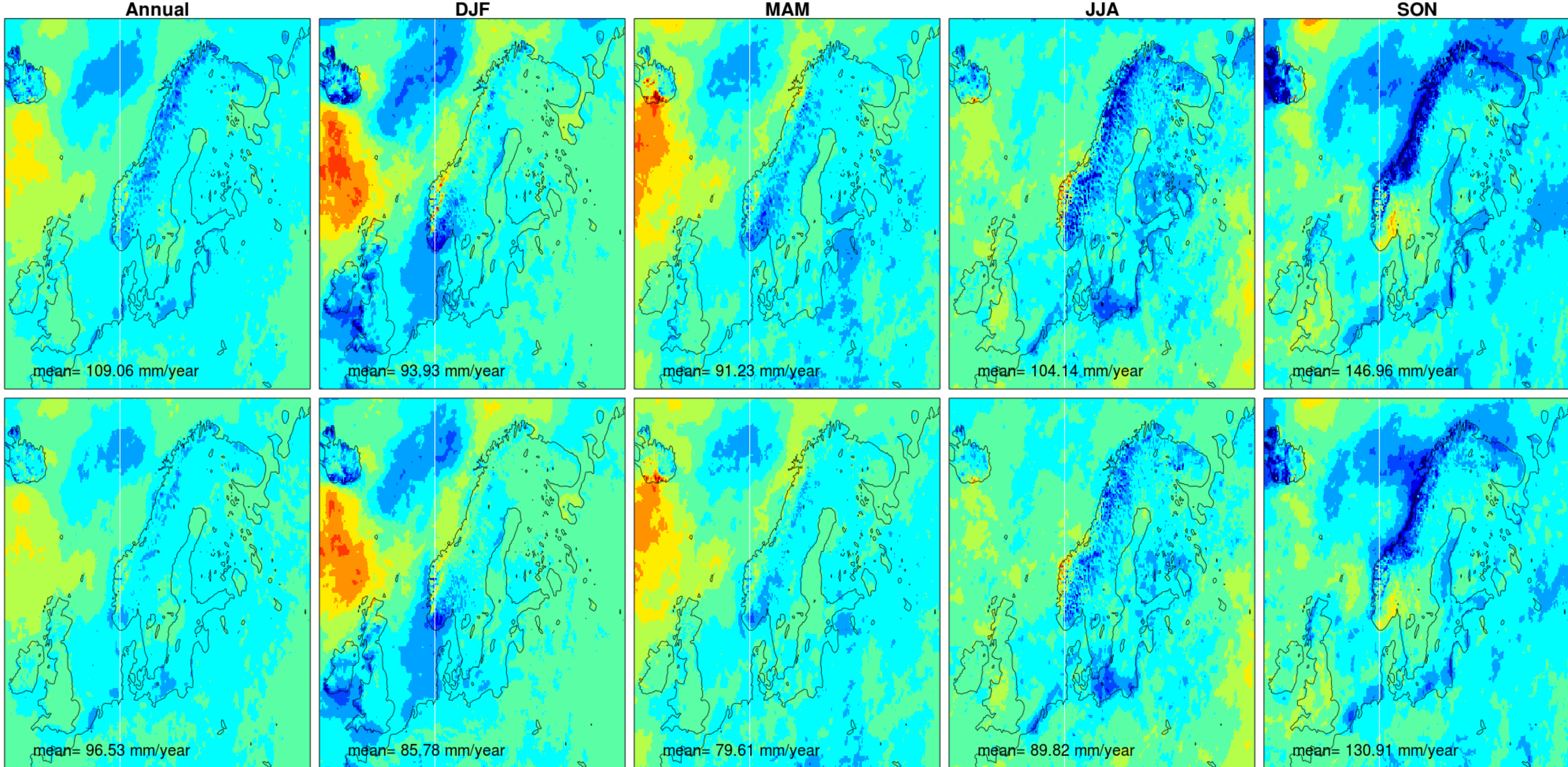
DMI-HIRHAM5 driven by ICHEC-EC-EARTH



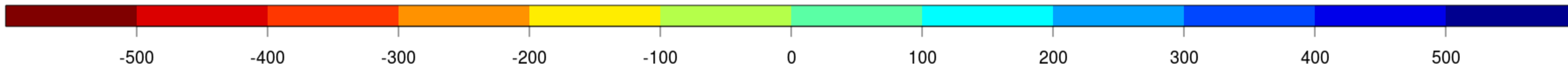
Precipitation change (2071-2100 (RCP4.5) vs. 1971-2000) [mm/year] | Top: Raw | Bottom: Bias-corrected (METNO-QMAP-MESAN-1989-2010)



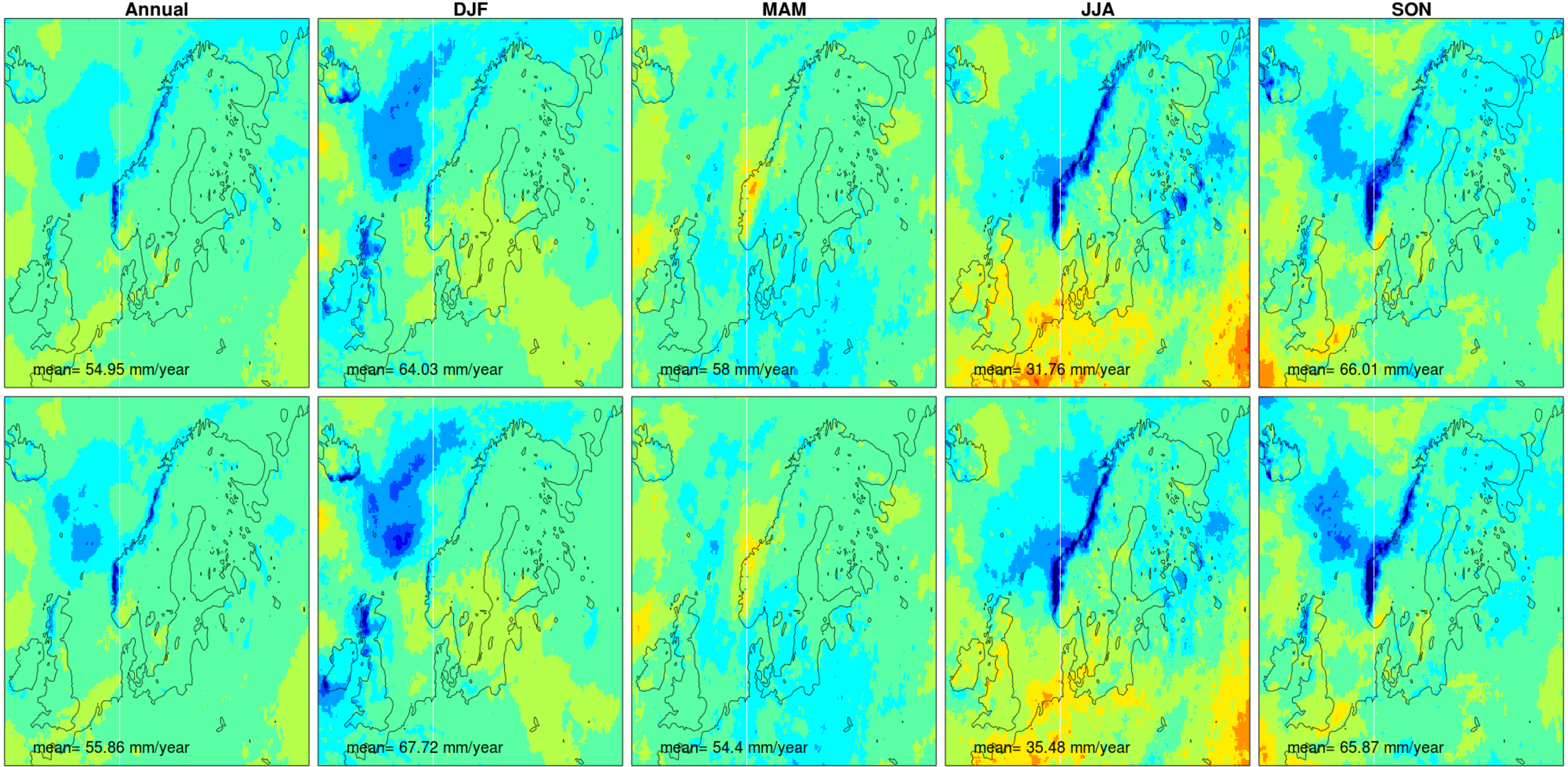
SMHI-RCA4 driven by IPSL-IPSL-CM5A-MR



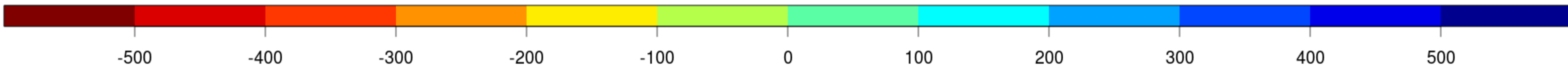
Precipitation change (2071-2100 (RCP4.5) vs. 1971-2000) [mm/year] | Top: Raw | Bottom: Bias-corrected (METNO-QMAP-MESAN-1989-2010)

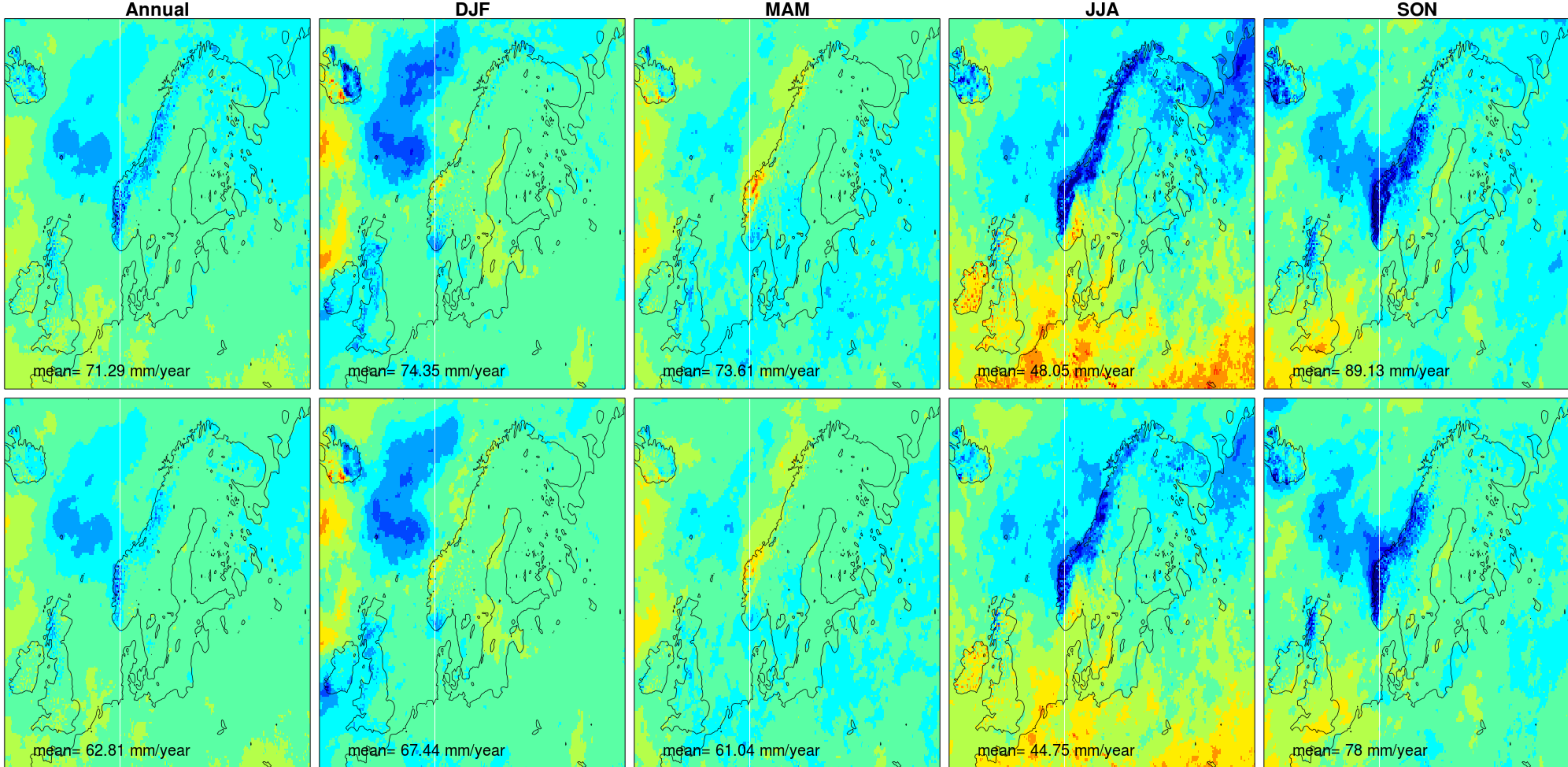


SMHI-RCA4 driven by MOHC-HadGEM2-ES

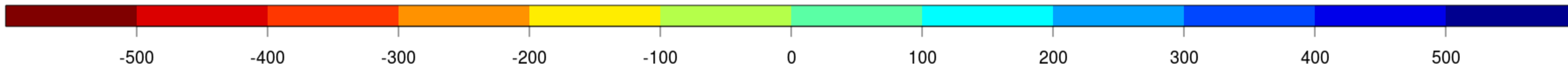


Precipitation change (2071-2100 (RCP4.5) vs. 1971-2000) [mm/year] | Top: Raw | Bottom: Bias-corrected (METNO-QMAP-MESAN-1989-2010)





Precipitation change (2071-2100 (RCP4.5) vs. 1971-2000) [mm/year] | Top: Raw | Bottom: Bias-corrected (METNO-QMAP-MESAN-1989-2010)



SMHI-RCA4 driven by MPI-M-MPI-ESM-LR